

June 22, 1989
hdm/0308H

Introduced by: BILL REAMS

Proposed No. 89 - 539

ORDINANCE NO. **9052**

AN ORDINANCE relating to the annexation of an area known as Bondo to Cascade View Water District.

STATEMENT OF FACT:

1. A notice of intention proposing the annexation of an area known as Bondo to Cascade View Water District was filed with the county council effective June 20, 1989.

2. Cascade View Water District has found the petition for annexation to be sufficient and has, by Resolution No. 139 concurred with the proposed annexation.

3. Cascade View Water District filed a Declaration of Non-significant Impact dated March 21, 1989, on the proposed annexation.

4. The county council held a public hearing on the 24th day of July, 19 89 and has considered the criteria set forth in R.C.W. 57.02.040.

BE IT ORDAINED BY THE COUNCIL OF KING COUNTY:

SECTION 1. The annexation by Cascade View Water District of the area known as Bondo and described in Section 4 herein is approved. This proposed annexation is consistent with R.C.W. 57.02.040 as described in the attached King County Council Annexation Report on Bondo.

SECTION 2. Cascade View Water District is the appropriate entity to serve the area proposed to be annexed.

1 SECTION 3. Completion of this annexation does not constitute
2 county approval or disapproval of any other permits, certifica-
3 tions, or actions necessary to provide service to this annexation
4 area.

5 SECTION 4. The area known as Bondo to be annexed is described
6 as follows:

7 That portion of the Southeast Quarter of the Southeast Quarter
8 of Section 23, Township 25 North, Range 6E, W.M., lying
9 Southerly of the Southerly margin of the N.E. Ames Lake Road
and Northeasterly of the Northeasterly margin of the
Redmond-Fall City Road (State Road No. 2);

10 Together with that portion of the Southwest Quarter of Section
11 24, Township 25 North, Range 6E, W.M., lying Southerly of the
Southerly margin of the N.E. Ames Lake Road;

12 Together with that portion of the Northwest Quarter of Section
13 25, Township 25 North, Range 6E, W.M., lying North of the
14 North Margin of the Redmond-Fall City Road (State Road No. 2);
less Tract 1 of King County Short Plat No. 577078 recorded
under Auditor File No. 7803010984;


15 Together with that portion of the Northeast Quarter of Section
16 26, Township 25 North, Range 6E, W.M., lying Northerly of the
17 Northerly margin of the Redmond-Fall City Road (State road No.
2);

18 All in King County, Washington, containing 151 acres more or
less.


19 INTRODUCED AND READ for the first time this 10th day
20 of July, 1989.

21 PASSED this 24th day of July, 1989.


22 KING COUNTY COUNCIL
23 KING COUNTY, WASHINGTON

24 
25 Chairman

26 ATTEST:

27 
28 Deputy Clerk of the Council

29 APPROVED this 3rd day of August, 1989.

30 
31 King County Executive